

Public notice

**NOTICE OF CONFIRMATION OF AN ORDER
(OTHER THAN AN ACQUISITION EXTINGUISHMENT ORDER)
HIGHWAYS ACT 1980 – SECTION 119**

**ESSEX COUNTY COUNCIL PUBLIC PATH DIVERSION ORDER 2014
FOOTPATHS 1, 5, & 7 STEEPLE BUMPSTEAD DISTRICT OF BRAINTREE**

On 23 January 2015 Essex County Council confirmed the above Order made under section 119 of the Highways Act 1980. The effect of the Order as confirmed as shown on the Order map is to:

(a) divert a part length of Footpath 1 Steeple Bumpstead commencing from its junction with Haverhill Road opposite Garlands Farm Cottages CB9 7BL proceeding west-northwesterly across the reservoir then through scrubland to the field edge continuing across the field to its junction with Footpaths 5 and 7 Steeple Bumpstead after which it turns south westerly into the next field corner joining the unaffected path proceeding west-northwesterly along the field edge, to an alternative route commencing from the aforementioned point at its junction with Haverhill Road proceeding in a more north westerly direction following the curvature of the wide grass track north of the reservoir to pass through a wide hedge gap at the field edge where it connects with the diverted part of Footpath 5 Steeple Bumpstead at the field edge.

(b) divert a part length of Footpath 5 Steeple Bumpstead commencing from a point at the field edge approximately 360 metres north west of the aforementioned Footpath 1 and Haverhill Road junction proceeding in a south westerly direction across the field to its junction with Footpath 1 and Footpath 7 Steeple Bumpstead close to the adjacent field corner, to an alternative route commencing from the aforementioned field edge point approximately 360 metres north west of the Footpath 1 and Haverhill Road junction proceeding in a generally southerly direction along the field edge to the south eastern corner where it follows the field edge round the headland west-northwesterly to reach the western side the culvert at the next field edge joining the unaffected part of Footpath 7 Steeple Bumpstead.

(c) divert a part length of Footpath 7 Steeple Bumpstead commencing at its junction with Footpath 1 and Footpath 5 Steeple Bumpstead close to the adjacent field corner approximately 350 metres west of Garlands Farm Cottages proceeding in a south westerly direction close to the field edge then turning in a west-northwesterly direction to reach the western side of the culvert at the next field edge joining the unaffected part of Footpath 7 Steeple Bumpstead, to an alternative route commencing from the aforementioned point on the western side of the culvert proceeding in a north easterly direction along the field edge to the corner connecting to the unaffected part of Footpath 1 Steeple Bumpstead proceeding west-northwesterly along the field edge.

A copy of the Order as confirmed and the Order map have been placed in and may be seen free of charge at Braintree District Council Offices, Causeway House, Braintree CM7 9HB and at the Chelmsford Public Library, Market Road CM1 1QH during normal working hours. Copies are available on request from the Chelmsford Library at a charge.

The alternative routes come into force on 21 February 2015, and the old routes shall be stopped up with effect from 28 February 2015, but if a person aggrieved by the Order wants to question its validity, or that of any provision contained in it, on the ground that it is not within the powers of the Highways Act 1980, as amended, or on the ground that any requirement of the Act, as amended, or of any regulation made under the Act has not been complied with in relation to the Order, he or she may, under paragraph 2 of Schedule 2 to the Act as applied by paragraph 5 of Schedule 6 to the Act, within 6 weeks from 26 February 2015 make an application to the High Court.

Dated 26 February 2015.

**PAUL BIRD
DIRECTOR FOR COMMISSIONING: TRANSPORT & INFRASTRUCTURE**

Public notice

**NOTICE OF CONFIRMATION OF AN ORDER
(OTHER THAN AN ACQUISITION EXTINGUISHMENT ORDER)
HIGHWAYS ACT 1980 – SECTION 119**

**ESSEX COUNTY COUNCIL PUBLIC PATH DIVERSION ORDER 2014
FOOTPATHS 1, 2, 12, 13, 14 & 15 STEEPLE BUMPSTEAD
DISTRICT OF BRAINTREE**

On 23 January 2015 Essex County Council confirmed the above Order made under section 119 of the Highways Act 1980. The effect of the Order as confirmed as shown on the Order map is to:

(a) divert a part length of Footpath 1 Steeple Bumpstead commencing from the northern side of the footbridge located northwest of the property in The Endway known as Lower House Farm CB9 7DW proceeding north westerly across the field corner to re-join the unaffected path at the field edge, to an alternative route commencing from the aforementioned point north of the footbridge proceeding westerly then northerly along the field edge to reach the aforementioned point across the field corner where it continues unaffected at the field edge adjacent to the stream.

(b) divert a part length of Footpath 2 Steeple Bumpstead commencing from its junction with The Endway adjacent to the aforementioned Lower House Farm property, proceeding in a north easterly direction across the field to the far north eastern field corner, to an alternative route commencing from the aforementioned far north eastern field corner point proceeding in a south westerly direction at the field edge on the southern side of the field boundary to a point at the southern side of the footbridge north west of the aforementioned Lower House Farm property.

(c) divert a part length of Footpath 1 Steeple Bumpstead commencing from its junction with The Endway adjacent to the aforementioned Lower House Farm property proceeding in a general north westerly direction initially to the east of Lower House Farm and then across the field to the next boundary south of the footbridge, to an alternative route commencing from a point approximately 55 metres south west of the Lower House Farm driveway on the western side of the stream proceeding initially north westerly then northerly along the field edge before crossing the culvert to reach the aforementioned point south of the footbridge at the field edge boundary.

(d) divert Footpath 15 and a part length of Footpath 14 Steeple Bumpstead commencing from the junction with Blois Road opposite the property known as Blois Farm CB9 7BN proceeding north westerly across the meadow and stream, then continuing west-northwesterly across the field to the junction with the road adjacent to the property known as No. 42 The Endway, to an alternative route commencing from the aforementioned junction at Blois Road, proceeding northerly across the meadow then across the bridge where it continues west-northwesterly across the field to the aforementioned junction at the road adjacent to No. 42 The Endway.

(e) divert a part length of Footpath 12 Steeple Bumpstead commencing from its junction with the road adjacent to the aforementioned property No. 42 The Endway proceeding north easterly across the field to the next boundary then across the stream where it continues easterly to the next field edge joining the unaffected footpath adjacent to the stream, to an alternative route commencing from a point on the northern side of the bridge north of the aforementioned Blois Farm property proceeding north easterly adjacent to the stream to the field corner where it crosses the footbridge and continues north easterly at the field edge to join the aforementioned unaffected footpath adjacent to the stream.

(f) divert Footpath 13 and a part length of Footpath 14 Steeple Bumpstead commencing from a point at the junction with The Endway opposite the aforementioned Lower House Farm property proceeding south westerly across the field corner and stream then continuing across the field to reach the junction of Footpaths 14 and 15 Steeple Bumpstead on the northern side of the stream embankment northerly of Blois Farm, to an alternative route commencing from a point approximately 53 metres south west of the Lower House Farm property driveway, proceeding south easterly along the field edge on the western side of the stream to the field corner at the western side of the footbridge where it joins the diverted route of Footpath 12 Steeple Bumpstead.

A copy of the Order as confirmed and the Order map have been placed in and may be seen free of charge at Braintree District Council Offices, Causeway House, Braintree CM7 9HB and at the Chelmsford Public Library, Market Road CM1 1QH during normal working hours. Copies are available on request from the Chelmsford Library at a charge.

The alternative routes come into force on 21 February 2015, and the old routes shall be stopped up with effect from 28 February 2015, but if a person aggrieved by the Order wants to question its validity, or that of any provision contained in it, on the ground that it is not within the powers of the Highways Act 1980, as amended, or on the ground that any requirement of the Act, as amended, or of any regulation made under the Act has not been complied with in relation to the Order, he or she may, under paragraph 2 of Schedule 2 to the Act as applied by paragraph 5 of Schedule 6 to the Act, within 6 weeks from 26 February 2015 make an application to the High Court.

Dated 26 February 2015

PAUL BIRD
DIRECTOR FOR COMMISSIONING: TRANSPORT & INFRASTRUCTURE

County Hall, Market Road
Chelmsford, Essex
CM1 1QH



Essex County Council

ESSEX COUNTY COUNCIL

**PUBLIC PATH DIVERSION ORDER 2014
FOOTPATHS 1, 5 AND 7 STEEPLE BUMPSTEAD**

IN

THE DISTRICT OF BRAINTREE

**HIGHWAYS ACT 1980 - SECTION 119
PUBLIC PATH DIVERSION ORDER**

ESSEX COUNTY COUNCIL

HIGHWAYS ACT 1980 – SECTION 119

PUBLIC PATH DIVERSION ORDER FOOTPATHS 1, 5 AND 7 STEEPLE BUMPSTEAD

This Order is made by Essex County Council ("the authority") under section 119 of the Highways Act 1980 ("the 1980 Act") because it appears to the authority that in the interests of the owners of the land crossed by the footpaths described in paragraph 1 of this Order it is expedient that the line of the paths should be diverted.

N V & G Price-Contract Farming has agreed to defray any expenses which are incurred in bringing the new site of the paths into a fit condition for use by the public.

Braintree District Council has been consulted and has consented to the making of the Order as required by section 120(2) of the 1980 Act.

BY THIS ORDER:

1. The public rights of way over land known as Garlands Farm, Haverhill Road, Steeple Bumpstead, Haverhill, situated west of Haverhill Road and north westerly of Wash Bridge, Haverhill Road CB9 7BL known as Footpath 1, Footpath 5 and Footpath 7 in the Parish of Steeple Bumpstead District of Braintree and shown by bold continuous lines on the map PROW-14-02 08 January 2014 contained in this Order and described in Part 1 of the Schedule to this Order shall be stopped up after 35 days from the date of confirmation of this Order.
2. At the end of 28 days from the date of confirmation of this Order there shall be public footpaths over land known as Garlands Farm, Haverhill Road, Steeple Bumpstead, Haverhill, situated west of Haverhill Road and north westerly of Wash Bridge, Haverhill Road CB9 7BL in the Parish of Steeple Bumpstead District of Braintree as described in Part 2 of the Schedule and shown by bold broken lines on the map PROW-14-02 08 January 2014 contained in this Order.

**DIVERSION OF FOOTPATHS 1, 5 & 7
STEEPLE BUMPSTEAD, DISTRICT OF BRAINTREE
S119 HIGHWAYS ACT 1980**

Plan No. PROW-14-02 08 January 2014

Routes to close: A-B-C, E-B, F-B —————

New routes: A-D, E-D-F, F-C - - - - -

Unaffected routes:

Definitive Map Sheet: TL64SE Scale 1:2500 (at A4)

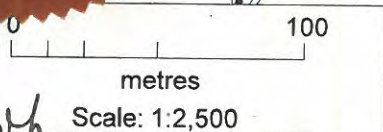
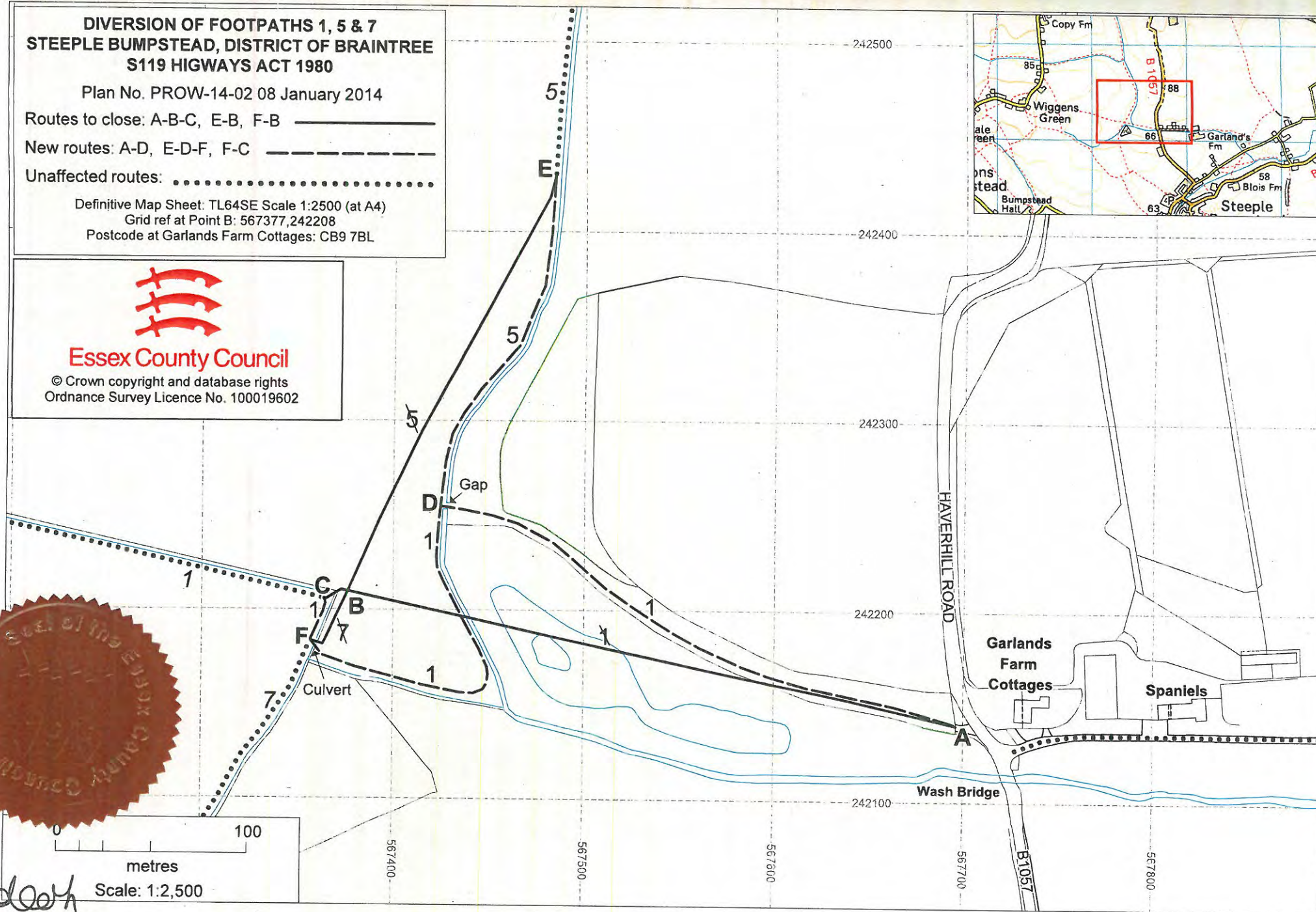
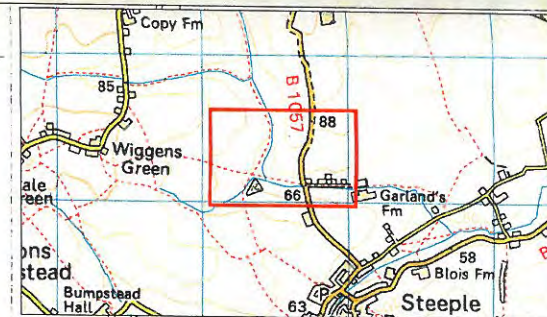
Grid ref at Point B: 567377,242208

Postcode at Garlands Farm Cottages: CB9 7BL



Essex County Council

© Crown copyright and database rights
Ordnance Survey Licence No. 100019602



U. Reddy
Attesting Officer

SCHEDULE

[PART 1]

DESCRIPTION OF SITE OF EXISTING PATH OR WAY

a) **A-B-C**

A part length of Footpath 1 Steeple Bumpstead of undefined width shown by a bold continuous line on the Order Map commencing from point **A** on the western side of the existing field gate at its junction with Haverhill Road opposite Garlands Farm Cottages, proceeding in a west-northwesterly direction across the reservoir then passing through scrubland to the field edge, continuing in the same direction across the field to point **B** at its junction with Footpaths 5 and 7 Steeple Bumpstead after which it turns south westerly to point **C** in the field corner for a total distance between points **A-B-C** of approximately 340 metres.

b) **E-B**

A part length of Footpath 5 Steeple Bumpstead of undefined width shown by a bold continuous line on the Order Map commencing from point **E** at the field edge approximately 360 metres north westerly of the aforementioned point **A**, proceeding in a south westerly direction across the field to point **B** at its junction with Footpath 1 and Footpath 7 Steeple Bumpstead close to the adjacent field corner for a total distance of approximately 245 metres.

c) **B-F**

A part length of Footpath 7 Steeple Bumpstead of undefined width shown by a bold continuous line on the Order Map commencing at point **B** at its junction with Footpath 1 and Footpath 5 Steeple Bumpstead close to the adjacent field corner proceeding in a south westerly direction close to the field edge then turning in a west-northwest direction across the culvert to point **F** on the western side of the field boundary for a total distance of approximately 38 metres.

[PART 2]

DESCRIPTION OF SITE OF NEW PATH

a) **A-D**

A footpath being 2 metres in width shown by a bold broken line on the Order Map commencing from the aforementioned point **A** on the western side of the existing field gate at its junction with Haverhill Road proceeding in a generally north westerly

direction following the curvature of the wide grass track north of the reservoir to pass through a wide hedge gap at the field edge where it connects with the diverted section of the aforementioned Footpath 5 Steeple Bumpstead at point **D** on the western side of the field boundary, being a total distance of approximately 300 metres.

b) **E-D-F**

A footpath being 2 metres in width shown by a bold broken line on the Order Map commencing from the aforementioned point **E** at the field edge proceeding in a generally southerly direction to point **D** at the junction with the diverted section of the aforementioned Footpath 1 Steeple Bumpstead, then continuing along the field edge southerly at first then turning south easterly to the south eastern field corner where it then follows the field edge round to continue in a west-northwesterly direction to reach the aforementioned point **F** across the culvert for a total distance between points **E-D-F** of approximately 391 metres.

c) **F-C**

A footpath being 2 metres in width shown by a bold broken line on the Order Map commencing from the aforementioned point **F** on the western side of the field boundary at its junction with the unaffected part of Footpath 7 Steeple Bumpstead proceeding in a north-northeasterly direction along the field edge to point **C** in the field corner for a total distance of approximately 24 metres where it then continues in a west-northwesterly direction as the unaffected part of Footpath 1 Steeple Bumpstead.

Given under the Common Seal of Essex County Council this *Seventeen* day of
November 2014

The common seal of **ESSEX**)
COUNTY COUNCIL was hereunto)
affixed in the presence of:-)

J. Releah
Attesting Officer



Seal No 334/14

Dated: 17th day of November 2014

PUBLIC PATH DIVERSION ORDER

**HIGHWAYS ACT 1980
SECTION 119**

Footpath 1 (part), Footpath 5 (part)
and Footpath 7 (part)
in the Parish of Steeple Bumpstead
In the District of Braintree

Philip Thomson
Director for Essex Legal Services

Essex Legal Services
New Bridge House
60-68 New London Road
Chelmsford
Essex CM2 0PD

PUBLIC PATH DIVERSION ORDER 2014
FOOTPATHS 1, 5 AND 7 STEEPLE BUMPSTEAD IN THE DISTRICT OF
BRAINTREE

ESSEX COUNTY COUNCIL in exercise of the powers conferred upon it in that behalf, hereby confirm the foregoing Order:

THIS ORDER IS HEREBY CONFIRMED AS UNOPPOSED ORDER

The common seal of **ESSEX**)
COUNTY COUNCIL was hereunto)
affixed on *Twenty third January 2015*)
in the presence of:-)



Keleesh
Attesting Officer

Seal No 33654

Dated: 23rd day of January 2015

PUBLIC PATH DIVERSION ORDER

**HIGHWAYS ACT 1980
SECTION 119**

Footpath 1 (part), Footpath 5 (part)
and Footpath 7 (part)
in the Parish of Steeple Bumpstead
In the District of Braintree

Philip Thomson
Director for Essex Legal Services

Essex County Council
New Bridge House
60-68 New London Road
Chelmsford
Essex CM2 0PD

ESSEX COUNTY COUNCIL

**PUBLIC PATH DIVERSION ORDER 2014
FOOTPATHS 1, 2, 12, 13, 14 AND 15 STEEPLE BUMPSTEAD**

IN

THE DISTRICT OF BRAINTREE

**HIGHWAYS ACT 1980 - SECTION 119
PUBLIC PATH DIVERSION ORDER**

ESSEX COUNTY COUNCIL

HIGHWAYS ACT 1980 – SECTION 119

PUBLIC PATH DIVERSION ORDER FOOTPATHS 1, 2, 12, 13, 14 AND 15 STEEPLE BUMPSTEAD

This Order is made by Essex County Council ("the authority") under section 119 of the Highways Act 1980 ("the 1980 Act") because it appears to the authority that in the interests of the owners of the land crossed by the footpaths described in paragraph 1 of this Order it is expedient that the line of the paths should be diverted.

N V & G Price-Contract Farming has agreed to defray any expenses which are incurred in bringing the new site of the paths into a fit condition for use by the public.

Braintree District Council has been consulted and has consented to the making of the Order as required by section 120(2) of the 1980 Act.

BY THIS ORDER:

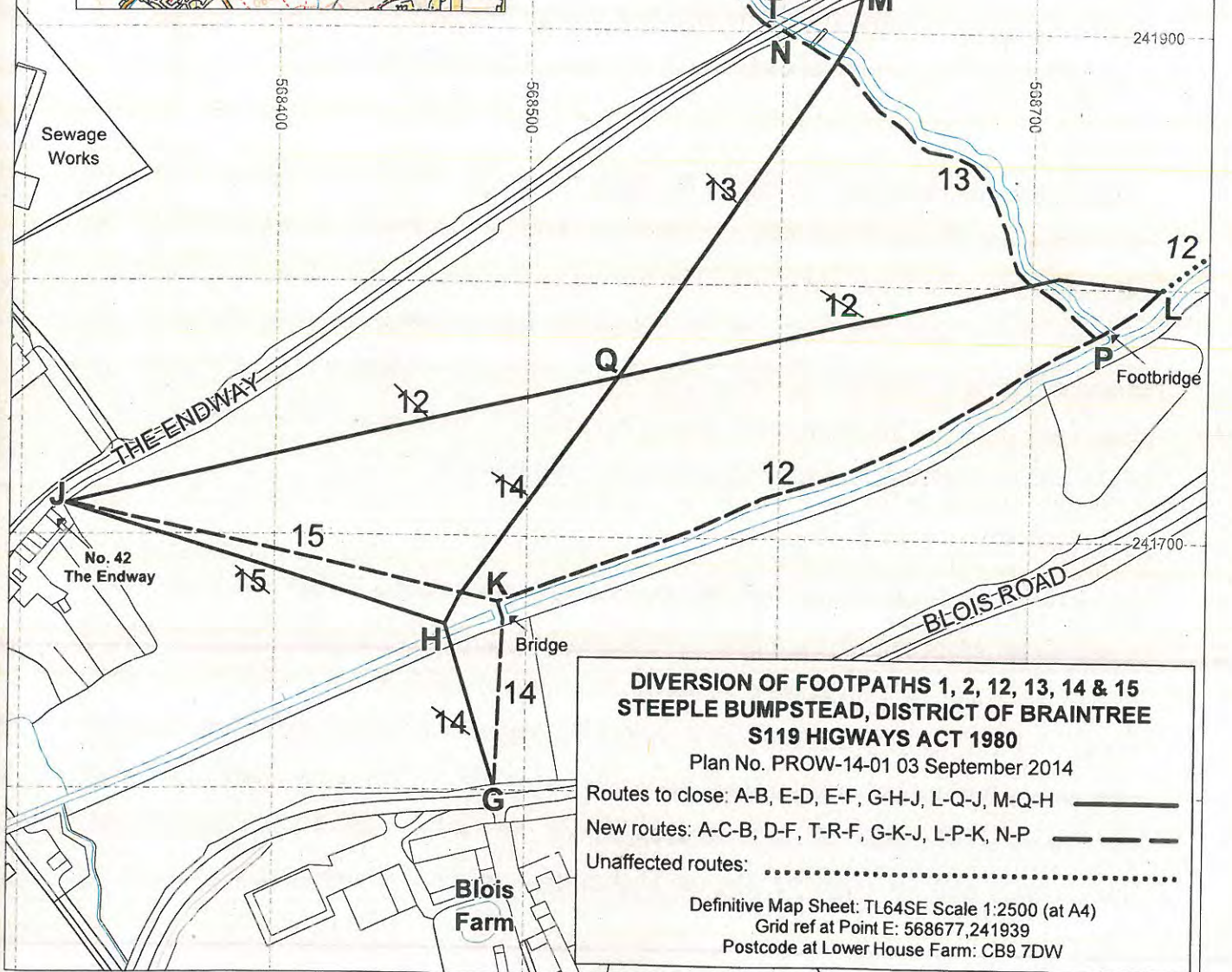
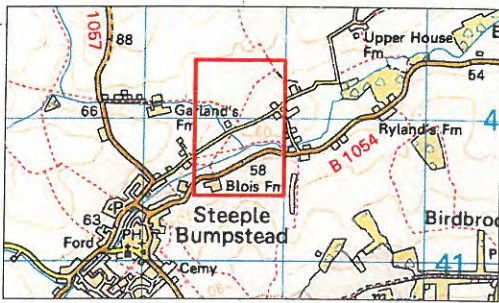
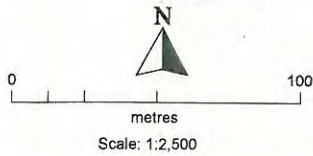
1. The public rights of way over land known as Blois Farm, Lower House Farm and Garlands Farm, Steeple Bumpstead, Haverhill, situated south and north of the carriageway known as The Endway CB9 7DW known as Footpaths 1, 2, 12, 13, 14, and 15 in the Parish of Steeple Bumpstead District of Braintree and shown by bold continuous lines on the map PROW-14-01 03 September 2014 contained in this Order and described in Part 1 of the Schedule to this Order shall be stopped up after 35 days from the date of confirmation of this Order.
2. At the end of 28 days from the date of confirmation of this Order there shall be public footpaths over land known as Blois Farm, Lower House Farm and Garlands Farm, Steeple Bumpstead, Haverhill, situated south and north of the carriageway known as The Endway CB9 7DW in the Parish of Steeple Bumpstead District of Braintree as described in Part 2 of the Schedule and shown by bold broken lines on the map PROW-14-01 03 September 2014 contained in this Order.



Attesting Officer

Essex County Council

© Crown copyright and database rights
Ordnance Survey Licence No. 100019602



SCHEDULE

[PART 1]

DESCRIPTION OF SITE OF EXISTING PATH OR WAY

a) **A-B**

A part length of Footpath 1 Steeple Bumpstead of undefined width shown by a bold continuous line on the Order Map commencing from point **A** on the north western side of the footbridge at the field edge approximately 101 meters north westerly of the northern curtilage of the property known as Lower House Farm, proceeding in a north westerly direction across the field corner to point **B** for a total distance of approximately 65 metres.

b) **E-D**

A part length of Footpath 2 Steeple Bumpstead of undefined width shown by a bold continuous line on the Order Map commencing from point **E** at the top of the steps at its junction with The Endway adjacent to the property known as Lower House Farm, proceeding in a north-northeasterly direction across the field to point **D** in the far north eastern field corner for a total distance of approximately 266 metres.

c) **E-F**

A part length of Footpath 1 Steeple Bumpstead of undefined width shown by a bold continuous line on the Order Map commencing from the aforementioned point **E** at the top of the steps at its junction with The Endway, proceeding in a north-northwesterly direction at the field edge adjacent to and on the eastern side of Lower House Farm, where at the north western corner of the aforementioned property curtilage it proceeds across the field in a north westerly direction to point **F** at the south eastern side of the footbridge for a total distance of approximately 189 metres.

d) **G-H-J**

A part length of Footpath 14 and the whole length of Footpath 15 Steeple Bumpstead of undefined width shown by a bold continuous line on the Order Map commencing at first as Footpath 14 from point **G** at its junction with Blois Road opposite the property known as Blois Farm, proceeding in a north-northwesterly direction across the meadow then across the stream to point **H** on the northern side of the stream embankment, then proceeding as Footpath 15 north westerly across the field to point **J** at its junction with The Endway and Footpath 12 Steeple Bumpstead adjacent to the property known as

42 The Endway, for a total distance between points **G-H-J** of approximately 223 metres.

e) **L-Q-J**

A part length of Footpath 12 Steeple Bumpstead of undefined width shown by a bold continuous line on the Order Map commencing at point **L** approximately 27 metres north easterly of the footbridge and stream junction which is located approximately 81 metres due north of Blois Road, proceeding initially westerly where it crosses the stream and then heads west-southwesterly across the field to point **Q** at its junction with Footpaths 13 & 14 Steeple Bumpstead, it then continues west-southwesterly across the field to the aforementioned point **J** at its junction with The Endway and Footpath 15 Steeple Bumpstead for a total distance between points **L-Q-J** of approximately 443 metres.

f) **M-Q-H**

The whole length of Footpath 13 and a part length of Footpath 14 Steeple Bumpstead of undefined width shown by a bold continuous line on the Order Map commencing at first as Footpath 13 from point **M** at its junction with The Endway opposite the property known as Lower House Farm, proceeding in a generally south westerly direction across the stream then continuing across the field to the aforementioned point **Q** at its junction with Footpath 12 Steeple Bumpstead, it then continues south westerly as Footpath 14 across the field to reach the aforementioned point **H** on the northern side of the stream embankment, for a total distance between points **M-Q-H** of approximately 298 metres.

[PART 2]

DESCRIPTION OF SITE OF NEW PATH

a) **A-C-B**

A footpath being 2 metres in width shown by a bold broken line on the Order Map commencing from the aforementioned point **A** on the north western side of the footbridge, proceeding initially south westerly along the field edge adjacent to the hedge line turning westerly via Point **C** then northerly with the field edge to the aforementioned point **B** for a total distance of approximately 93 metres where it continues generally westerly as the unaffected part of Footpath 1 Steeple Bumpstead.

b) D-F

A footpath being 2 metres in width shown by a bold broken line on the Order Map commencing from point **D** in the far north eastern field corner north east of the property known as Lower House Farm, proceeding in a south westerly direction at the field edge on the southern side of the field boundary to point **F** at the south eastern side of the footbridge for a total distance of approximately 213 metres where it connects to the junction of the diverted and unaffected parts of Footpath 1 Steeple Bumpstead.

c) T-R-F

A footpath being 2 metres in width shown by a bold broken line on the Order Map commencing from point **T** at its junction with the Endway approximately 55 metres south west of the driveway entrance to Lower House Farm, proceeding in a north westerly direction at the field edge on the western side of the stream to the culvert at point **R** where it turns easterly over the stream via the culvert to the next field edge where it continues north easterly on the eastern side of the stream along the field edge to the aforementioned point **F** at the south eastern side of the footbridge for a total distance of approximately 220 metres where it connects to the junction of the diverted part of Footpath 2 and the unaffected part of Footpath 1 Steeple Bumpstead.

d) G-K-J

A footpath being 2 metres in width shown by a bold broken line on the Order Map commencing from the aforementioned point **G** at its junction with Blois Road, proceeding northerly across the meadow then across the bridge to point **K** on the northern side of the stream where it then continues north westerly across the field to the aforementioned point **J** at its junction with The Endway for a total distance between points **G-K-J** of approximately 247 metres.

e) L-P-K

A footpath being 2 metres in width shown by a bold broken line on the Order Map commencing from the aforementioned point **L** approximately 27 metres north easterly of the footbridge and stream junction, proceeding in a south westerly direction across the footbridge to point **P** on the south western side of the footbridge in the field corner, then continuing along the field edge adjacent to the stream to the aforementioned point **K** on the northern side of the bridge at the junction of the diverted parts of Footpaths

14 and 15 Steeple Bumpstead for a total distance between points **L-P-K** of approximately 292 metres.

f) **N-P**

A footpath being 2 metres in width shown by a bold broken line on the Order Map commencing from point **N** at its junction with The Endway approximately 53 metres south west of the driveway entrance to Lower House Farm, proceeding in a south easterly direction along the field edge on the western side of the stream to the aforementioned point **P** in the field corner at the south western side of the footbridge for a total distance of approximately 180 metres where it connects with the diverted part of Footpath 12 Steeple Bumpstead.

Given under the Common Seal of Essex County Council this ~~Seventeenth~~ day of
November 2014

The common seal of **ESSEX**)
COUNTY COUNCIL was hereunto)
affixed in the presence of:-)

[Signature]

Attesting Officer



Seal No: 33413.

Dated: 17th day of November 2014

PUBLIC PATH DIVERSION ORDER

**HIGHWAYS ACT 1980
SECTION 119**

Footpath 1 (part), Footpath 2 (part)
Footpath 12 (part). Footpath 13,
Footpath 14 and Footpath 15
in the Parish of Steeple Bumpstead
In the District of Braintree

Philip Thomson
Director for Essex Legal Services

Essex Legal Services
New Bridge House
60-68 New London Road
Chelmsford
Essex CM2 0PD

**PUBLIC PATH DIVERSION ORDER 2014
FOOTPATHS 1, 2, 12, 13, 14 AND 15 STEEPLE BUMPSTEAD
IN THE DISTRICT OF BRAINTREE**

ESSEX COUNTY COUNCIL in exercise of the powers conferred upon it in that behalf, hereby confirm the foregoing Order:

THIS ORDER IS HEREBY CONFIRMED AS UNOPPOSED ORDER

The common seal of **ESSEX**)
COUNTY COUNCIL was hereunto)
affixed on *Twenty Third January 2015*)
in the presence of:-)



V. Keogh

Seal No: 33653.

Attesting Officer

Dated: 23rd day of January 2015

PUBLIC PATH DIVERSION ORDER

**HIGHWAYS ACT 1980
SECTION 119**

Footpath 1 (part), Footpath 2 (part)
Footpath 12 (part). Footpath 13,
Footpath 14 and Footpath 15
in the Parish of Steeple Bumpstead
In the District of Braintree

Philip Thomson
Director for Essex Legal Services

Essex County Council
New Bridge House
60-68 New London Road
Chelmsford
Essex CM2 0PD